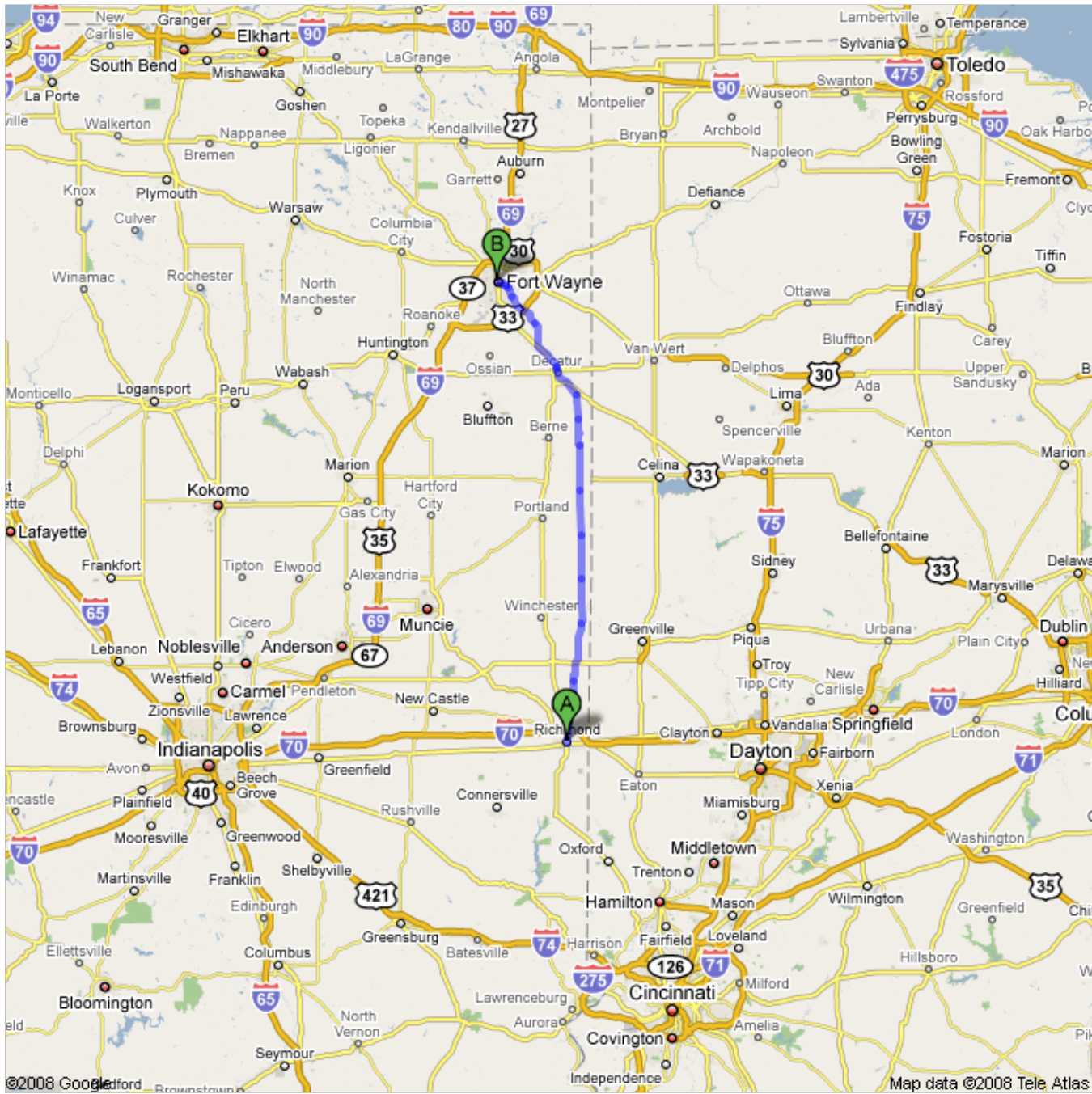






















Directions to Fort Wayne, IN


94.3 mi – about 4 hours 1 min

Save trees. Go green!
Download Google Maps on your phone at google.com/gmm




Richmond, IN


1. Head **north** on **N 9th St/IN-227/US-27** toward **N G St** go 3.5 mi
total 3.5 mi
Continue to follow US-27
About 6 mins
-  2. Turn **right** at **Arba Pike/Old US 27** go 9.6 mi
total 13.1 mi
Continue to follow Arba Pike
About 24 mins
-  3. Slight **right** at **S Arba Pike** go 10.5 mi
total 23.6 mi
About 27 mins
-  4. Turn **left** at **N 700 E/N Arba Pike** go 2.9 mi
total 26.5 mi
About 8 mins
-  5. Turn **right** to stay on **N 700 E/N Arba Pike** go 1.1 mi
total 27.5 mi
About 3 mins
-  6. Turn **right** at **N 700 E** go 1.0 mi
total 28.5 mi
About 3 mins
-  7. Turn **right** at **E 500 N** go 325 ft
total 28.6 mi
-  8. Turn **left** at **N 700 E** go 5.0 mi
total 33.6 mi
About 13 mins
-  9. Turn **right** at **E 1000 N/E 900 S/South St** go 62 ft
total 33.7 mi
-  10. Turn **left** at **S 700 E** go 0.1 mi
total 33.8 mi
-  11. Turn **left** at **S 700 E/N Alley/North St** go 12.0 mi
total 45.8 mi
Continue to follow S 700 E
About 31 mins
-  12. Turn **left** at **E 300 N/IN-22** go 0.1 mi
total 45.9 mi
-  13. Turn **right** at **N 700 E** go 6.0 mi
total 51.9 mi
About 16 mins
14. Continue on **S 450 E** go 5.0 mi
total 56.9 mi
About 13 mins
-  15. Turn **left** at **E 700 S** go 0.2 mi
total 57.2 mi
-  16. Turn **right** at **S Salem Rd** go 8.3 mi
total 65.5 mi
About 22 mins
-  17. Turn **left** at **E 100 N** go 0.2 mi
total 65.6 mi
-  18. Turn **right** at **N Salem Rd** go 1.0 mi
total 66.6 mi
About 3 mins
-  19. Turn **left** at **E 200 N** go 453 ft
total 66.7 mi
-  20. Turn **right** at **N Salem Rd** go 3.4 mi
total 70.1 mi
About 9 mins

- | | | |
|---|--|----------------------------|
| | 21. Continue on Mercer Ave
About 3 mins | go 1.6 mi
total 71.7 mi |
| | 22. Continue on S 2nd St
About 3 mins | go 1.0 mi
total 72.7 mi |
|  | 23. Slight right at W 50 E/N Monmouth Rd
About 2 mins | go 0.9 mi
total 73.6 mi |
|  | 24. Turn left at N Piqua Rd
About 4 mins | go 1.4 mi
total 75.0 mi |
|  | 25. Turn left at W 850 N | go 440 ft
total 75.0 mi |
|  | 26. Turn right at US-27/US-33
About 5 mins | go 3.6 mi
total 78.7 mi |
|  | 27. Turn right at N 300 W/N Minnich Rd | go 121 ft
total 78.7 mi |
|  | 28. Turn left to stay on N 300 W/N Minnich Rd
Continue to follow N Minnich Rd
About 10 mins | go 3.6 mi
total 82.3 mi |
|  | 29. Turn left at Wayne Tra/Wayne Trce
Continue to follow Wayne Trce
About 12 mins | go 4.7 mi
total 87.0 mi |
| | 30. At Traffic Circle , take the 2nd exit and stay on Wayne Trce
About 11 mins | go 4.2 mi
total 91.2 mi |
|  | 31. Turn right to stay on Wayne Trce
About 2 mins | go 0.6 mi
total 91.8 mi |
|  | 32. Turn right at Adams St/Pioneer St
About 1 min | go 440 ft
total 91.8 mi |
|  | 33. Slight left at Fenker Ave | go 315 ft
total 91.9 mi |
|  | 34. Turn left at Lee St | go 0.1 mi
total 92.0 mi |
|  | 35. Turn right at Wayne Trce
About 3 mins | go 0.9 mi
total 92.9 mi |
|  | 36. Slight right at S Anthony Blvd
About 1 min | go 0.3 mi
total 93.2 mi |
|  | 37. Turn left at E Lewis St
About 2 mins | go 1.0 mi
total 94.2 mi |
|  | 38. Turn right at IN-1/Lafayette St/US-27
About 1 min | go 0.1 mi
total 94.3 mi |

Fort Wayne, IN

These directions are for planning purposes only. You may find that construction projects, traffic, weather, or other events may cause conditions to differ from the map results, and you should plan your route accordingly. You must obey all signs or notices regarding your route.

Map data ©2008 Tele Atlas